


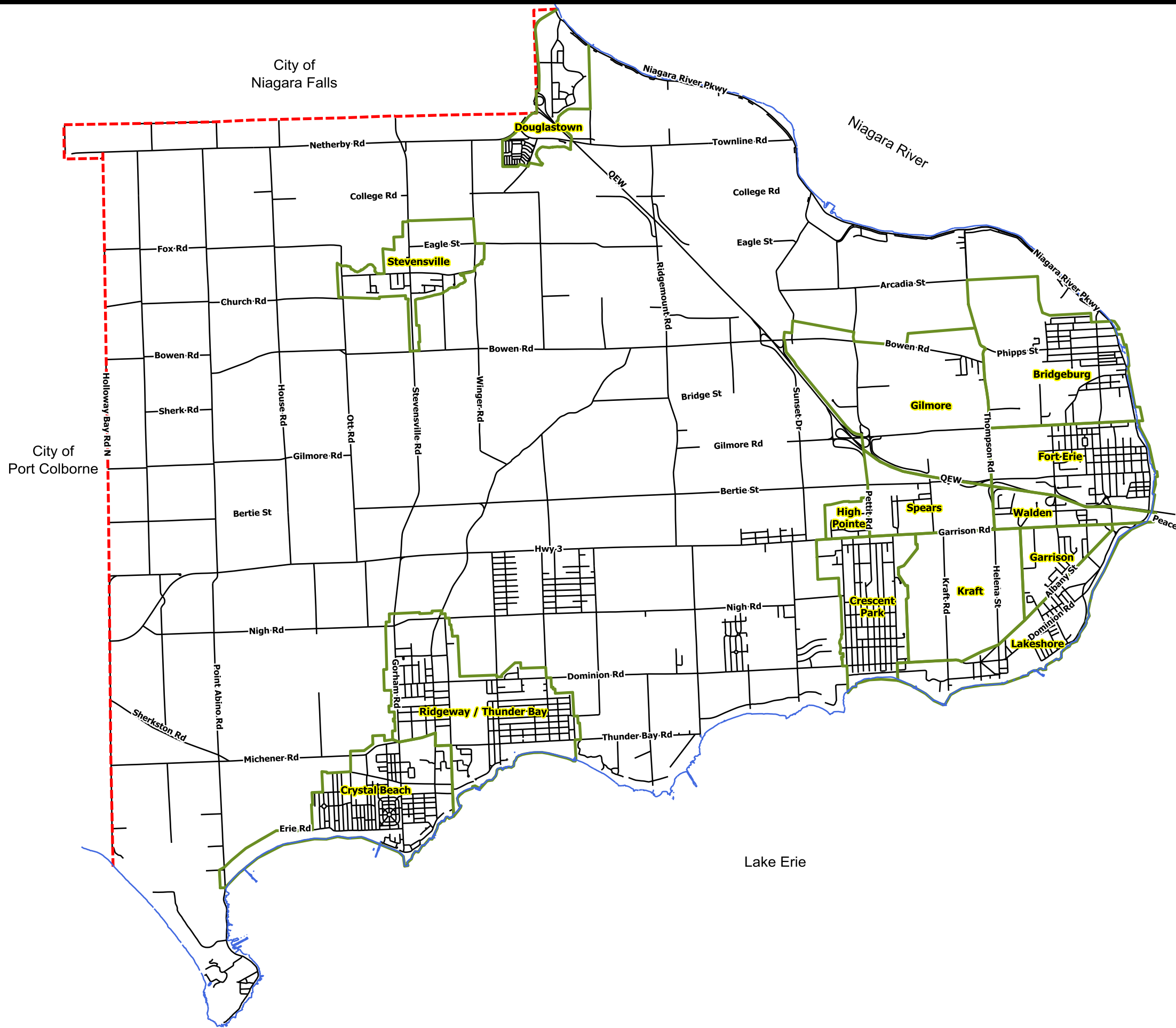


# TOWN OF FORT ERIE OFFICIAL PLAN

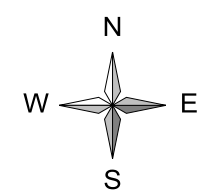
## NEIGHBOURHOODS

### LEGEND

-  Under Appeal
-  Municipal Boundary
-  Neighbourhood Boundaries



COMMUNITY & DEVELOPMENT SERVICES



REVISED AND MODIFIED:  
October 19, 2011

SCALE: 1:65,000

DRAWN BY: DH/TVB

SCHEDULE

# A1