

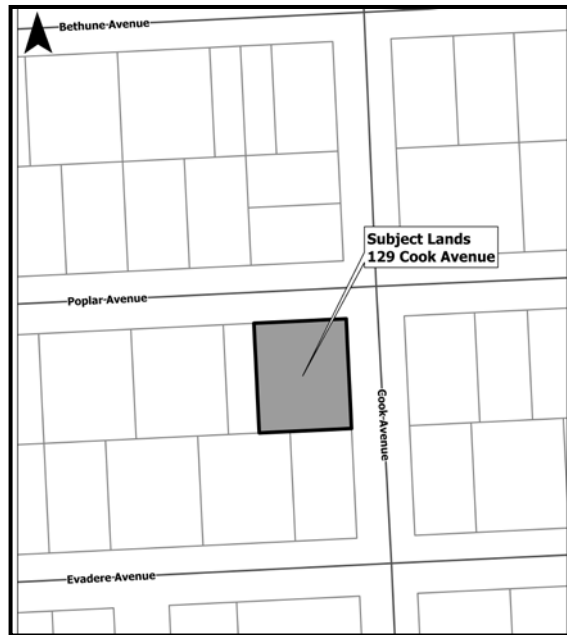


**PUBLIC INFORMATION OPEN HOUSE
PROPOSED ZONING BY-LAW AMENDMENT
LOCATION: 129 COOK AVENUE
OWNER: PEGGY BOLES
AGENT: BOB COSBY**

PROPOSAL:

A Zoning By-law amendment is requested to facilitate a future severance to create a new residential lot (Survey Sketch attached as Schedule 1) on the lands known as 129 Cook Avenue.

The lands are located within the Urban Area and are currently designated Low-Density Residential in the Ridgeway-Thunder Bay Secondary Plan. The lands are currently zoned Residential 1 (R1) Zone, in part, in accordance with the Zoning By-law 129-90. The site-specific R1 regulations are requested for a reduction in the minimum lot frontage and minimum lot area requirements of the by-law. The applicant is requesting to reduce the minimum lot frontage for Part 1 from 18 m to 15 m and the minimum lot area from 600 sq. m to 570 sq.m. Further, for Part 2 a reduction in the minimum lot frontage is requested from 20 m to 17 m. Part 2 complies with the minimum lot area requirement of the by-law.



We would like to hear from you: We invite you to attend an evening Public Open House meeting to learn more about this proposal. We welcome you to attend and take advantage of the opportunity to review the proposal, identify issues, and provide additional information. Residents can participate in a Zoom Public Open House meeting in two different ways:

1. Send your comments via e-mail to Anamika Dilwaria, Senior Development Planner (adilwaria@forterie.ca) who will provide them to Council.

2. Participate in the Zoom meeting (audio/video via web or by telephone) by sending an email to Anamika Dilwaria, Senior Development Planner (adilwaria@forterie.ca) to receive information on joining the Zoom meeting.

Details for Public Open House are as follows:


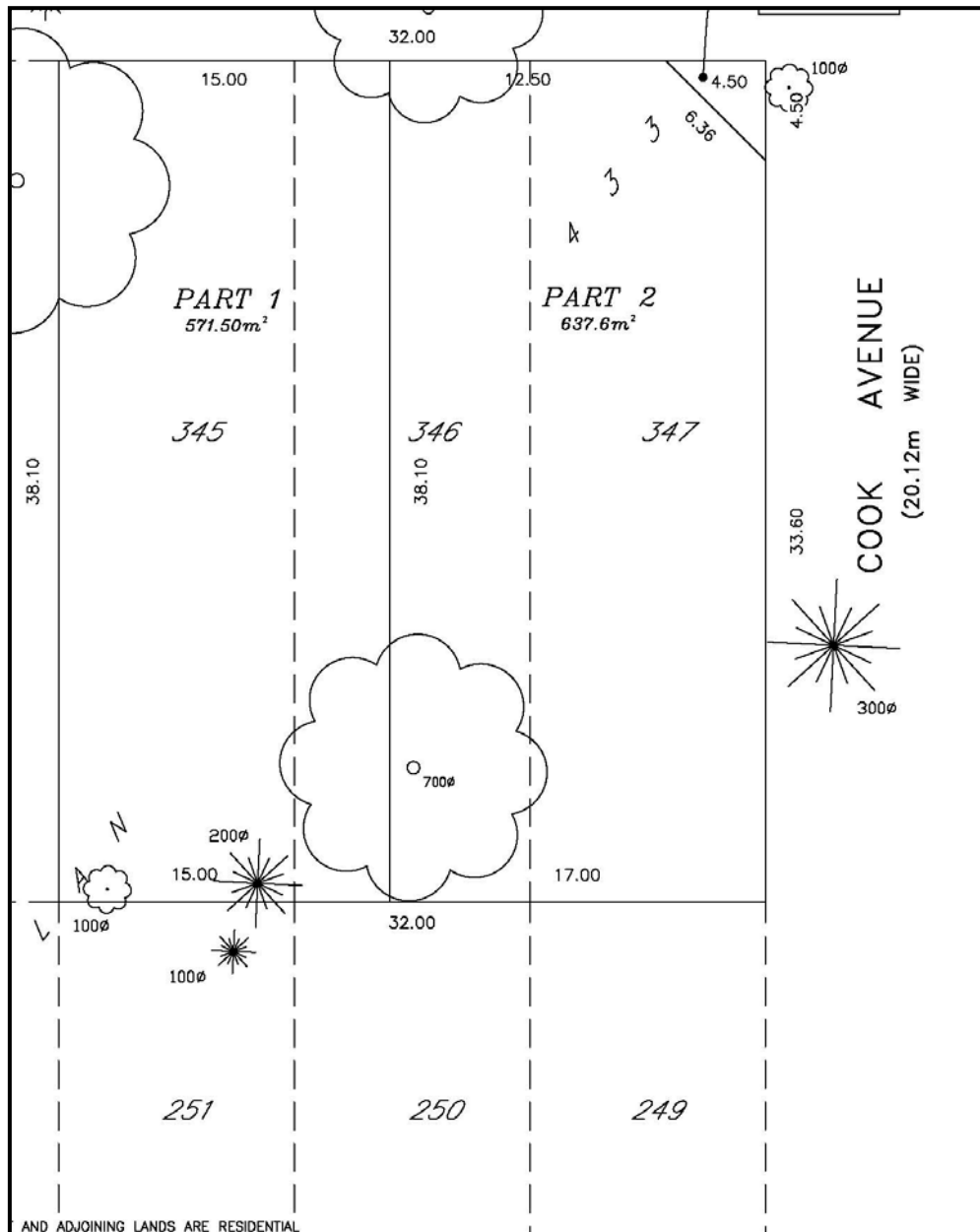
Date: Thursday, June 3, 2021

Time: 5:00 P.M.- 6.00 PM

Location: This is a virtual meeting

For additional information, please contact
Anamika Dilwaria, MCIP, RPP, Senior Development Planner
at 905-871-1600 ext. 2507 or at adilwaria@forterie.ca

SCHEDULE 1



SKETCH
 PREPARED FOR BY-LAW AMENDMENT
 LOTS 345, 346 & 347
 PLAN 433
 IN THE
TOWN OF FORT ERIE
 REGIONAL MUNICIPALITY OF NIAGARA
 SCALE 1 : 250 (METRIC)

"THIS IS NOT AN ORIGINAL COPY UNLESS EMBOSSED WITH SEAL."

CAUTION: THIS IS NOT A PLAN OF SURVEY AND SHALL NOT BE USED EXCEPT FOR THE PURPOSE INDICATED IN THE TITLE BLOCK.

DO NOT SCALE FROM THIS DRAWING.
 ALL MEASUREMENTS ARE +/- MEASUREMENTS.

© COPYRIGHT 2020
 THE REPRODUCTION, ALTERATION OR USE OF THIS SKETCH, IN WHOLE OR IN PART WITHOUT THE EXPRESS WRITTEN PERMISSION OF CHAMBERS AND ASSOCIATES SURVEYING LTD. IS STRICTLY PROHIBITED.

DECEMBER 15, 2020
 DATE

DONALD G. CHAMBERS, B. Sc., O.L.S.

CHAMBERS AND ASSOCIATES
 SURVEYING LTD