



# The Municipal Corporation of the Town of Fort Erie

## By-law No. 23-2018

---

### Being a By-law to Amend By-law No. 114-2016 To Adopt a Winter Control Plan for 2016-2020

---

**Whereas** By-law No. 114-2016 was passed by the Municipal Council of the Town of Fort Erie on the 24<sup>th</sup> day of October 2016 to adopt a Winter Control Plan for 2016-2020; and

**Whereas** amendments to the Winter Control Plan are deemed necessary to change road classifications under Tab 6: Road Snow Plowing and Tab 7: Road Sanding and Salting Guideline; and the addition of sidewalks under Tab 11: Sidewalk Snow Plowing; and

**Whereas** it is deemed expedient to amend the Winter Control Plan for 2016-2020 accordingly;

**Now therefore** the Municipal Council of The Corporation of the Town of Fort Erie enacts as follows:

1. **That** Tab 6: Road Snow Plowing of Schedule "A" to By-law No. 114-2016 is amended with the following road reclassifications:

Jarvis Street is reclassified from a Class 4 to a Class 3;  
Fox Road from Ott Road to Point Abino Road is reclassified from a Class 5 to a Class 4;  
Industrial Drive is reclassified from a Class 5 to a Class 3; and further

The maps labelled Tabs 6-1, 6-10A and 6-12A are repealed and replaced with corresponding maps labelled Tabs 6-1, 6-10A and 6-12A contained in Schedule "A" attached to and forming part of this by-law.

2. **That:** Tab 7: Road Sanding and Salting Guideline of Schedule "A" to By-law No. 114-2016 is amended with the following road reclassifications:

Jarvis Street is reclassified from a Class 4 to a Class 3;  
Industrial Drive is reclassified from a Class 5 to a Class 3;  
Fox Road from Ott Road to Point Abino Road is reclassified from a Class 5 to a Class 4, and further

Tables "Salting Routes" and "Priority Sanding Routes" identified on Pages 31-35 inclusive in Tab 7 are repealed and replaced with corresponding Tables "Salting Routes" and "Priority Sanding Routes" contained in Schedule "B" attached to and forming part of this by-law.

3. **That** Tab 11: Sidewalk Snow Plowing of Schedule "A" to By-law No. 114-2016 is amended by adding the following sidewalks:

Bowen Road from Alwin Place to Burns Place – south side;  
Crooks Street from Phipps Street to north dead end – west side;  
Town Hall Upper Parking Lot to Garrison Road – north side;

Erie Road from Eastwood Avenue to Lakewood Avenue – north side;  
Lakewood Avenue from Erie Road to Rebstock Road – east side;  
Albert Street from Albany Street to Kensington Court – east side;  
Nancy Road from Albany Street to Jasmine Court – east side;  
Concession Road from Garrison Road to Sobey's entrance – west side;  
Foster Street from Stevensville Road to Airline Street – north side;  
Airline Street from Foster Street to West Main Street – east side;  
Gorham Road from Summit Avenue to Christina Court – west side; and further

The maps labelled Tabs 11-1 through to 11-5 inclusive are repealed and replaced with corresponding maps labelled Tabs 11-1 through to 11-5 inclusive contained in Schedule “C” attached to and forming part of this by-law.

- 4. That** the Clerk of the Town is authorized to effect any minor modifications, corrections or omissions, solely of an administrative, numerical, grammatical, semantical or descriptive nature to this by-law or its schedules after the passage of this by-law.

**Read a first, second and third time and finally passed this 12<sup>th</sup> day of February, 2018.**

Mayor

Clerk

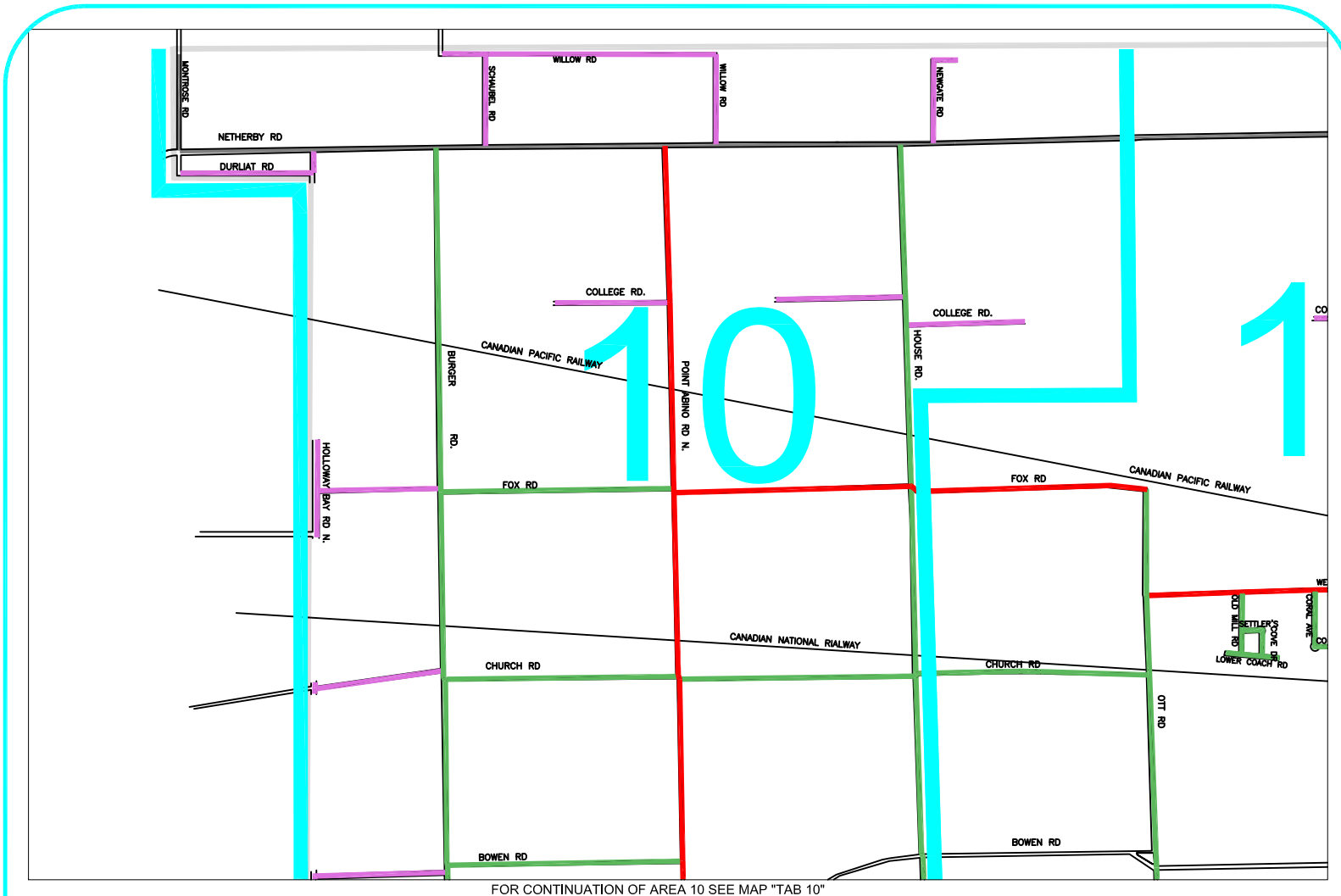
I, Carol Schofield, the Clerk, of The Corporation of the Town of Fort Erie certifies the foregoing to be a true copy of By-law No. 23-2018 of the said Town. Given under my hand and the seal of the said Corporation, this \_\_\_\_\_ day of \_\_\_\_\_, 20\_\_\_\_\_.



# Infrastructure Services Department Winter Control Plan 2016 - 2020



G:\COMMON\Mapping\Snowplow Mapping\2018\Snowplow Routes Map Book 2018 to 2020\_rev sidewalk plow & Tab 6-10a.dwg



FOR CONTINUATION OF AREA 10 SEE MAP "TAB 10"



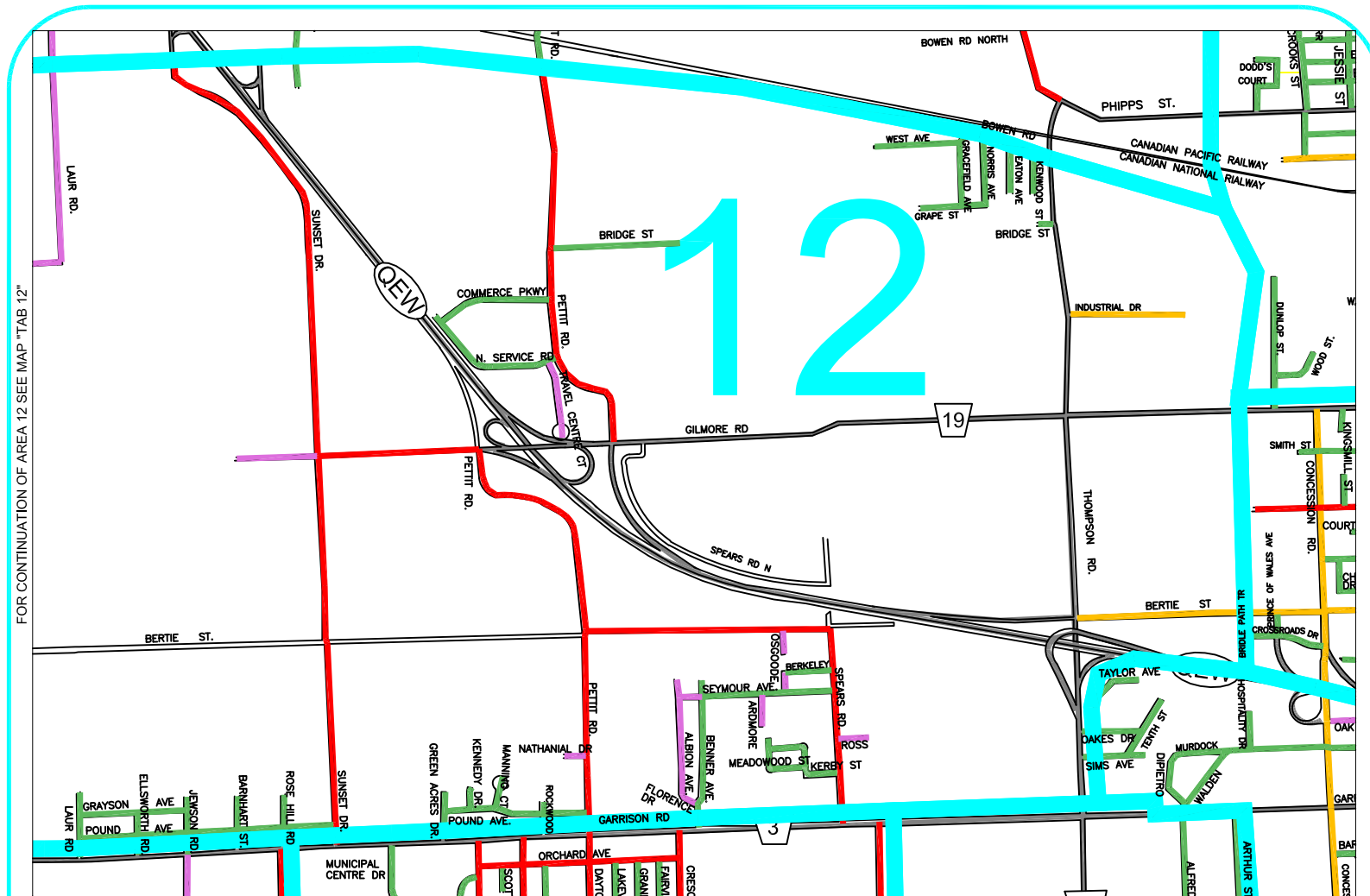
**TOWN OF FORT ERIE**  
INFRASTRUCTURE SERVICES  
SNOWPLOW ROUTES  
2016 - 2020

## LEGEND

- Town of Fort Erie "Class 3"
- Town of Fort Erie "Class 4"
- Town of Fort Erie "Class 5"
- Town of Fort Erie "Class 6"

- Provincial Highways/Regional Roads/  
Niagara Parks Commission Roads/  
Private Roads
- Route Boundary

# Infrastructure Services Department Winter Control Plan 2016 - 2020



**TOWN OF FORT ERIE**  
INFRASTRUCTURE SERVICES  
SNOWPLOW ROUTES  
2016 - 2020

## LEGEND

- Town of Fort Erie "Class 3"
- Town of Fort Erie "Class 4"
- Town of Fort Erie "Class 5"
- Town of Fort Erie "Class 6"

- Provincial Highways/Regional Roads/  
Niagara Parks Commission Roads/  
Private Roads
- Route Boundary

Infrastructure Services Department  
Winter Control Plan 2016-2020

Salting Routes				
Route	Order	Street	From	To
F	1	Pettit Rd	Gilmore Rd	Garrison Rd
F	2	Concession Rd	Garrison Rd	Gilmore Rd
F	3	Concession Rd	Gilmore Rd	Garrison Rd
F	4	Concession Rd	Turning Lane @ Bertie	
F	5	Bertie St	Concession Rd	Thompson Rd
F	6	Bertie St	Thompson Rd	Niagara Blvd
F	7	Niagara Blvd *	Bertie St	Old Fort
F	8	Niagara Blvd *	Old Fort	Bowen Rd
F	9	Niagara Blvd *	Bowen Rd	Bertie St
F	10	Industrial Dr	Thompson Rd	Dead End
F	11	Jarvis St	Niagara Blvd	Crooks St
G	1	Ridge Rd	Bowen Rd	Garrison Rd
G	2	Ridgeway Rd	Dominion Rd	Erie Rd
G	3	Ridge Rd	Dominion Rd	Farr Ave
G	4	Farr Ave	Ridge Rd	Dominion Rd
G	5	Michener Rd	Ridgeway Rd	Pt Abino Rd
G	6	Pt Abino Rd	Michener Rd	Netherby Rd
G	7	Townline Rd Overpass		
G	8	Ridgemount Rd Overpass		
G	9	Ridgemount Rd	Propane Station	Garrison Rd

\* Niagara Boulevard maintenance is under review and subject to change.

Priority Sanding Routes				
Route	Order	Street	From	To
A	1	Nigh Rd	Rosehill Rd	Gorham Rd
A	2	Ridge Rd	Garrison Rd	Dominion Rd
A	3	Ridge Rd	Farr Rd	Crystal Beach Dr
A	4	Crystal Beach Dr	Ridge Rd	Ridgeway Rd
A	5	Ridgeway Rd	Crystal Beach Dr	Erie Rd
A	6	Ridgeway Rd	Erie Rd	Terrace Lane
A	7	Erie Rd	Ridgeway Rd	Pt Abino Rd

Infrastructure Services Department  
Winter Control Plan 2016-2020

Priority Sanding Routes				
Route	Order	Street	From	To
A	8	Pt Abino Rd	Gates	Michener Rd
A	9	Michener Rd	Pt Abino Rd	Holloway Bay Rd
A	10	Holloway Bay Rd	Michener Rd	Garrison Rd
A	11	Sherkston Rd	Holloway Bay Rd	Michener Rd
A	12	Elmwood Ave	Michener Rd	Erie Rd
A	13	Schooley Rd	Erie Rd	Michener Rd
A	14	Derby Rd	Michener Rd	Erie Rd
A	15	Oxford Ave (Hill)	Erie Rd	Victoria Rd
A	16	Maplewood Ave (Hill)	Victoria Rd	Erie Rd
A	17	Rebstock Rd	Schooley Rd	Ridge Rd
A	18	Roxborough Ave	Ridge Rd	Ridgeway Rd
A	19	Park St	Farr Rd	Disher St
A	20	South Mill St	Disher St	Farr Rd
A	21	Highland Dr	Ridge Rd	Gorham Rd
A	22	Disher St	Gorham Rd	Ridge Rd
A	23	Hazel St	Ridge Rd	Gorham Rd
A	24	Pearl St	Gorham Rd	Bellevue Blvd
A	25	Bellevue Blvd	Pearl St	Dominion Rd
A	26	Thunder Bay Rd	Ridge Rd	Stonemill Rd
A	27	Stonemill Rd	Thunderbay Rd	Garrison Rd
A	28	Bernard Ave	Garrison Rd	Thunderbay Rd
A	29	Burleigh Rd	Thunderbay Rd	Garrison Rd
B	1	Bertie St	Ridge Rd (Curve)	Stevensville Rd
B	2	Nigh Rd	Gorham Rd	Garrison Rd
B	3	Holloway Bay Rd	Garrison Rd	Burger Rd
B	4	Burger Rd	Old Garrison Rd	Netherby Rd
B	5	Fox Rd	Pt Abino Rd	Ott Rd

Infrastructure Services Department  
Winter Control Plan 2016-2020

Priority Sanding Routes				
Route	Order	Street	From	To
B	6	Ott Rd	Fox Rd	Garrison Rd
B	7	Bowen Rd	Pt Abino Rd	Stevensville Rd
B	8	West Main St	Ott Rd	Stevensville Rd
B	9	East Main St	Stevensville Rd	Winger Rd
B	10	Eagle St	Winger Rd	Stevensville Rd
B	11	East Ave	East Main St	Bowen Rd
B	12	Winger Rd	Bowen Rd	Netherby Rd
B	13	Townline Rd	Netherby Rd	Niagara Blvd
B	14	Ridgemount Rd	Townline Rd	Bowen Rd
B	15	Baker Rd	Netherby Rd	River Trail
C	1	Thompson Rd	Phipps St	Niagara Blvd
C	2	Bowen Rd	Niagara Blvd	Central Ave
C	3	Highland Ave	Central Ave	Niagara Blvd
C	4	Emerick Ave	Niagara Blvd	Central Ave
C	5	Dufferin St	Central Ave	Niagara Blvd
C	6	Crooks St	Jarvis St	Phipps St
C	7	Courtwright St	Central Ave	Niagara Blvd
C	8	Wintemute St	Niagara Blvd	Tait Ave
C	9	Tait Ave	Wintemute St	Dead End
C	10	Wintemute St	Tait Ave	Lewis St
C	11	Lewis St	Wintemute St	Russell St
C	12	Russell St	Lewis St	Gilmore Rd
C	13	Torrance St	Gilmore Rd	Concession Rd
C	14	Catherine St	Race Track	Central Ave
C	15	Aberdeen St	Catherine St	Bertie St
C	16	Hospital Dr	Bertie St	Hagey Ave



Infrastructure Services Department  
Winter Control Plan 2016-2020

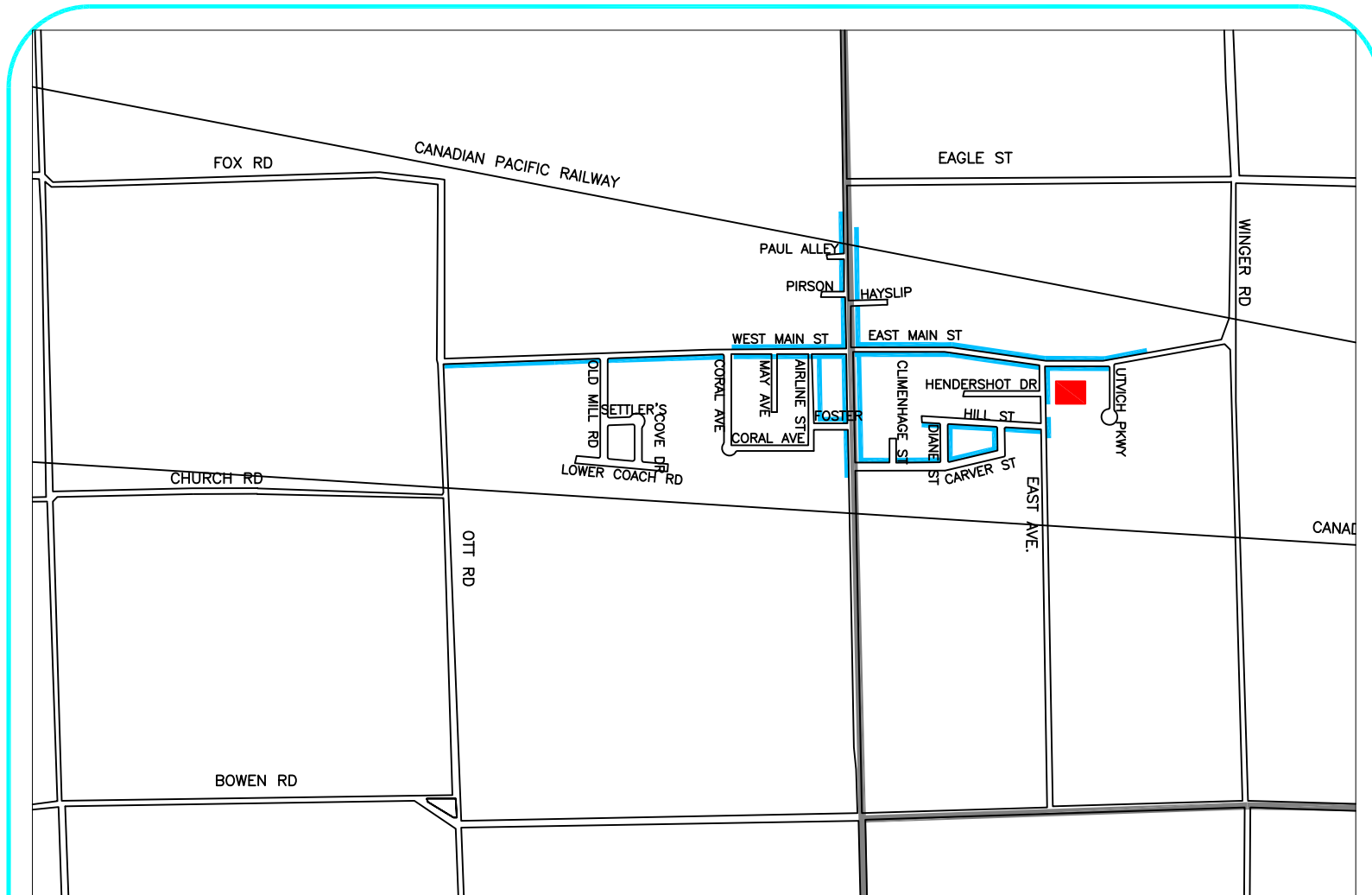
Priority Sanding Routes				
Route	Order	Street	From	To
C	17	Hagey Ave	Dead End	Dead End
C	18	Crossroads	Concession Rd	Bridle Path Trail
C	19	Bridle Path Trail	Crossroads	Bertie St
C	20	Prince of Wales	Crossroads	Bertie St
D	1	Douglas St	Catherine St	Queen St
D	2	Queen St	Douglas St	Niagara Blvd
D	3	Princess St	Niagara Blvd	Goderich St
D	4	Queen St	Goderich St	Central Ave
D	5	High St	Queen St	Bertie St
D	6	Murray St	Aberdeen St	Niagara Blvd
D	7	Lavinia St	Niagara Blvd	Douglas St
D	8	Catherine St	Central Ave	Niagara Blvd
D	9	Battery St	Catherine St	Bertie St
D	10	King St	Garrison Rd	Walden Blvd
D	11	Mather Blvd	Walden Blvd	Garrison Rd
D	12	King St	Garrison Rd	Albany St
D	13	Beatrice St	Albany St	Niagara Blvd
D	14	Lakeshore Rd	Old Fort	Bardol Ave
D	15	Bardol Ave	Lakeshore Rd	Dominion Rd
D	16	Washington Rd	Dominion Rd	Helena St
D	17	Albany St	Helena St	Garrison Rd
D	18	Concession Rd	Garrison Rd	Albany St
D	19	Albert St	Albany St	Dominion Rd
E	1	Gilmore Rd	Pettit Rd	Sunset Dr
E	2	Sunset Dr	Gilmore Rd	Garrison Rd
E	3	Rosehill Rd	Garrison Rd	Dominion Rd

Infrastructure Services Department  
Winter Control Plan 2016-2020

Priority Sanding Routes				
Route	Order	Street	From	To
E	4	Buffalo Rd	Dominion Rd	Garrison Rd
E	5	Municipal Centre Dr	Garrison Rd	Buffalo Rd
E	6	Orchard Ave	Buffalo Rd	Crescent Rd
E	7	Daytona Dr	Garrison Rd	Dominion Rd
E	8	Ferndale Ave	Dominion Rd	Garrison Rd
E	9	Crescent Rd	Garrison Rd	Dominion Rd
E	10	Phillips St	Buffalo Rd	Crescent Rd
E	11	Kraft Rd	Dominion Rd	Garrison Rd
E	12	Spears Rd	Garrison Rd	Bertie St
E	13	Bertie St	Spears Rd	Pettit Rd
E	14	Sunset Dr	Gilmore Rd	Bowen Rd
E	15	Sunset Dr	Bowen Rd	Miller Ave
E	16	Miller Ave	Sunset Dr	Cairns Cres
E	17	College Rd	Niagara Blvd	NCC
E	18	Sutherland Ave	Cairns Cres	Arcadia St
E	19	Arcadia St	Sutherland Ave	Pettit Rd
E	20	Pettit Rd	Arcadia St	Gilmore Rd



# Infrastructure Services Department Winter Control Plan 2016 - 2020



**TOWN OF FORT ERIE**  
INFRASTRUCTURE SERVICES  
SNOWPLOW ROUTES  
2016 - 2020

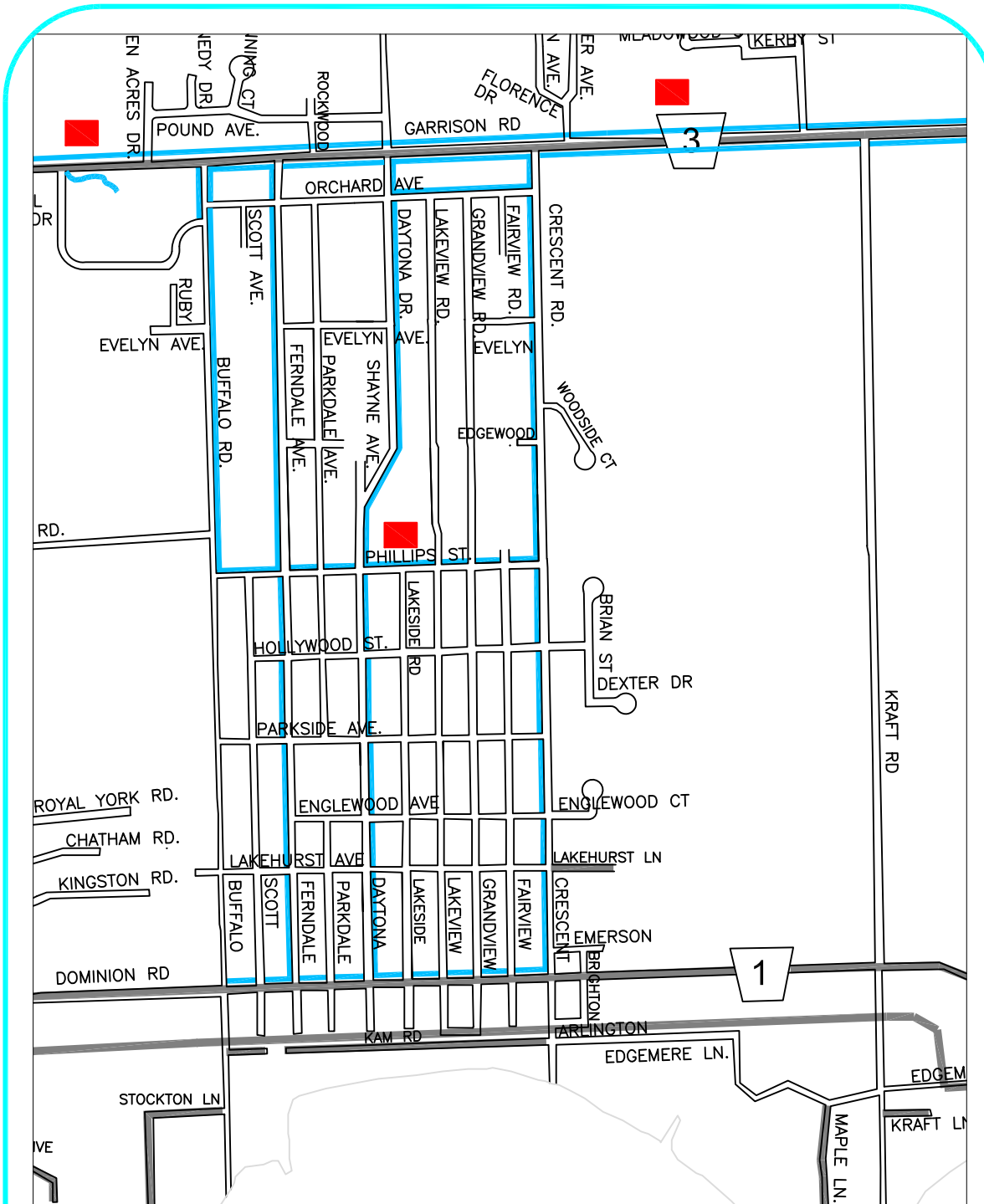
## LEGEND

- Sidewalk Plowing
- Town of Fort Erie Road
- Provincial Highways/Regional Roads/
- Niagara Parks Commission Roads/Private Roads

School

G:\COMMON\Mapping\Snowplow Mapping\2018\Snowplow Routes Map Book 2018 to 2020\_rev sidewalk plow.dwg






# Infrastructure Services Department Winter Control Plan 2016 - 2020



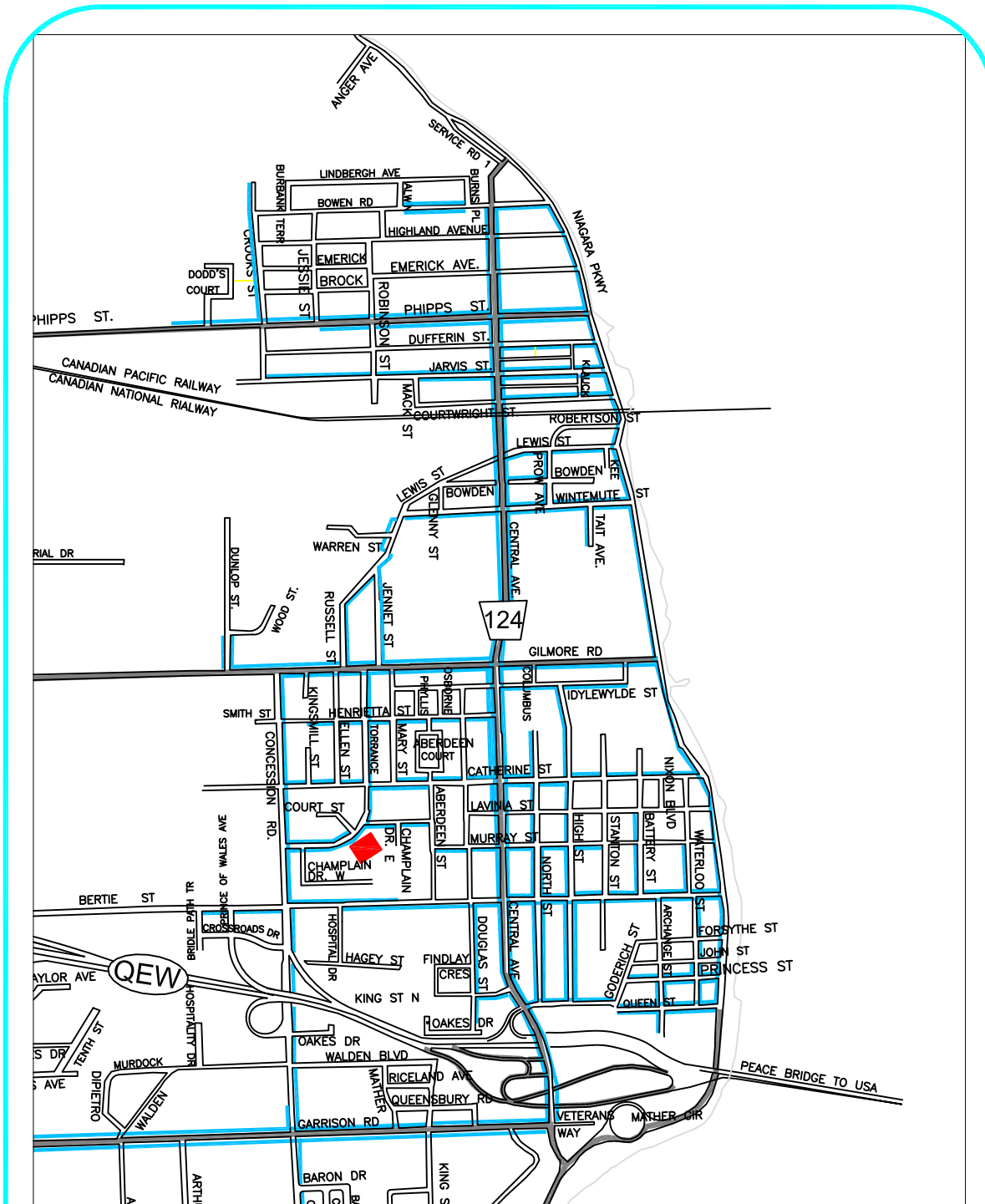
**TOWN OF FORT ERIE**  
INFRASTRUCTURE SERVICES  
SNOWPLOW ROUTES  
2016 - 2020



## LEGEND

-  Sidewalk Plowing
-  Town of Fort Erie Road
-  Provincial Highways/Regional Roads/
-  Niagara Parks Commission Roads/Private Roads
-  School





# Infrastructure Services Department Winter Control Plan 2016 - 2020



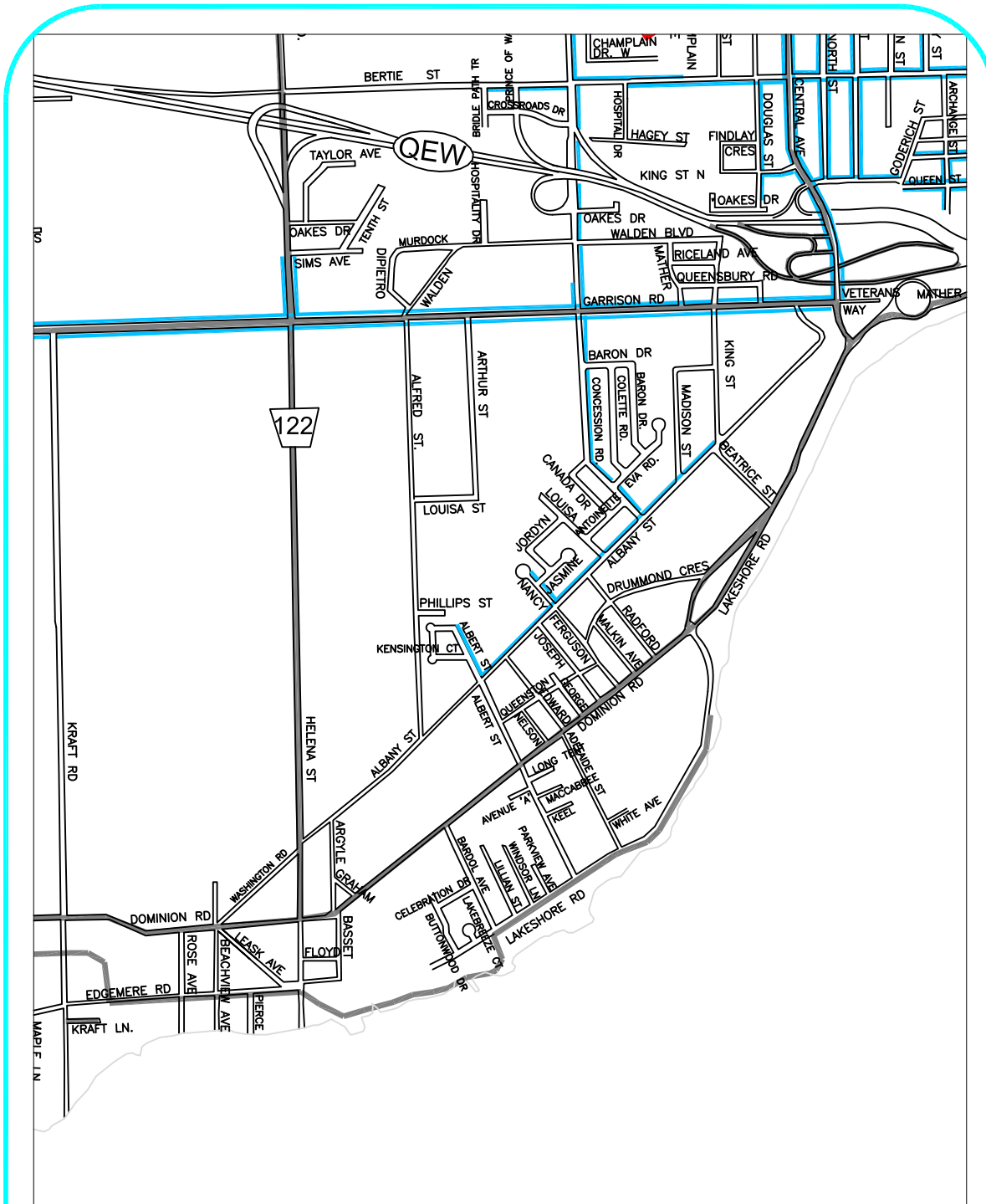
**TOWN OF FORT ERIE**  
INFRASTRUCTURE SERVICES  
SNOWPLOW ROUTES  
2016 - 2020



## LEGEND

-  Sidewalk Plowing
-  Town of Fort Erie Road
-  Provincial Highways/Regional Roads/  
Niagara Parks Commission Roads/Private Roads
-  School





# Infrastructure Services Department Winter Control Plan 2016 - 2020



**TOWN OF FORT ERIE**  
INFRASTRUCTURE SERVICES  
SNOWPLOW ROUTES  
2016 - 2020



## LEGEND

-  Sidewalk Plowing
-  Town of Fort Erie Road
-  Provincial Highways/Regional Roads/  
Niagara Parks Commission Roads/Private Roads
-  School