





Fort Erie Official Plan




Schedule D - Delineated Built Up Area

Final (Provincially Modified) | May 2026

Town Structure

-  Delineated Built Up Area
-  Settlement Area
-  Countryside
-  Natural Environment System Overlay

Base Features

-  Municipal Boundary
-  Settlement Area Boundary
-  International Border

