

Fort Erie Official Plan

Schedule E - Land Use Plan




Final (Provincially Modified) | May 2026

Legend

Land Use Designations

-  Core Mixed Use
-  Community Area
-  Employment Lands
-  Strategic Economic Area
-  Commercial
-  Institutional
-  Peace Bridge International Gateway
-  Agriculture
-  Rural
-  Rural Residential
-  Extractive Industrial
-  Open Space
-  Natural Environment System (Provincially Significant Wetlands)
-  Natural Environment System Overlay

Base Features

-  Municipal Boundary
-  Settlement Area Boundary
-  International Border

